

SCAN EACH QR CODE BELOW FOR TRAIL MAPS

✓ Toal Park
13753 Augustine Herman Hwy
Galena, MD 21635



✓ Worton Park
10932 Worton Road
Worton, MD 21678



✓ Turners Creek
13684 Turners Creek Rd
Kennedyville, MD 21645



“EXPLORE THE GREAT OUTDOORS
AND CREATE LASTING
MEMORIES WITH YOUR FAMILY
AT OUR BEAUTIFUL PARKS!”



Got questions or feedback?
Reach out to us!

410-778-1948

More Information


KentParksAndRec.org

info@KentParksAndRec.org

**KENT COUNTY
COMMUNITY CENTER**



11041 Worton Road
Worton, MD 21678



KENT COUNTY PARKS & RECREATION TRAIL CHALLENGE

Embark on scenic hikes at five
of our stunning parks and
complete the enclosed
questions to claim your prize.

410-778-1948

KentParksAndRec.org



BONUS QUESTIONS

TURNERS CREEK - CATTAIL TRAIL

13689 Turners Creek Rd
Kennedyville, MD 21645


What tree grows along the trail that's fruit is edible?

What creek runs in front of the trail?

How long is the Cattail Trail?

Where along the trail is the tree with the word love carved into it?

TRAIL TRIVIA



TOAL PARK


13753 Augustine
Herman Hwy
Galena, MD 21635

What are the names of the 2 trails at Toal Park?

Name 2 Birds that you saw while on the trail.

What is the name of the river the trails end at?

Name 1 tree with an informational sign and tree 1 fact ?



WORTON PARK

10932 Worton Rd
Worton, MD 21678

How many fitness stations are there?

Name 1 benefit of the Tremendous Tree Project located behind the playground?

Can you name 2 plants found in the habitat?

How long is the walking trail at Worton Park?




TURNERS CREEK - LATHIM TRAIL

13684 Turners Creek Rd
Kennedyville, MD 21645

Can you find the tire in the tree by the water?
What animal lives in the tire?

How many acres of woods and open fields are there in Turners Creek Park?

Can you name 1 plant that grows in the water along the trail?



TURNERS CREEK - PAVILION TRAIL

13684 Turners Creek Rd
Kennedyville, MD 21645

How many picnic tables are there in the pavilion?

What creek runs along the side of the trail?

What is the name of the house the trail comes out at?

What is the name of the flower that blooms in Turners Creek?
